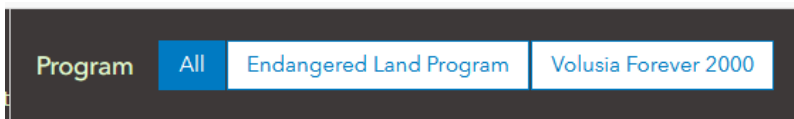
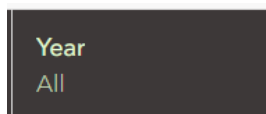


1



Choose a program, the map changes to only show the projects funded in that category. Click the All button to reset the map.

2



Choose a Year from the drop down list. The years are in descending order. Click the All button to reset the map.

3

Acquisition Type
All

Choose a Acquisition Type from the drop down list. The Acquisition Type is Conservation Easement, Fee Simple, or Combination.

4



This box contains links to other websites and documents with information related to the Volusia Forever Program.

5

Acres Conserved by Funding Program



If you click a slice, just click the slice again and it will revert back to showing all the categories.

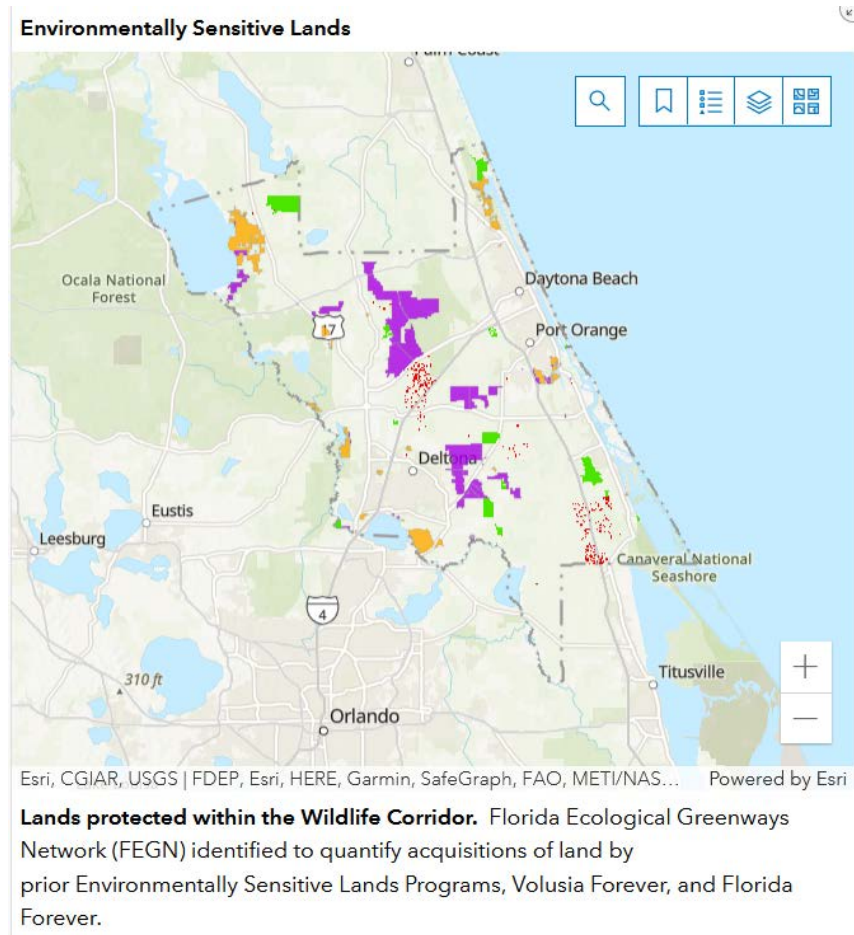
Click on a slice of the pie chart, the map and the Funding amounts will change to reflect what was conserved during that program.

Click that slice again to show all programs.

Total Acres Protected 54.3k
Total Investment \$158.1M

County Investment \$105.7M
Partner Investment \$52.5M

6



Click on the upper right corner to expand the map view, click it again to return to the dashboard.

Click a property on the map to see details about the project.

Use the magnifying glass to zoom to the property.

Zoom to	Pan
Volusia Forever Acquisitions: Leffler Ranch	
PropertyKnownAs	Deep Creek Preserve
AcquisitionYear	2010
MapNo	44
ProjectName	Leffler Ranch
Acreage	4,806.00

Click the X to close the pop-up window.

Map Tools

Magnifying glass is used to search for an address

Bookmark will zoom the map to the defined Small Lot Acquisition Areas, Initial returns to beginning map

Legend shows the layers that are turned on and their unique depiction on the map

Layer list allows you turn on and off the layers on the map

Basemaps provides a background, or visual context, for the data in a map. This button allows you to choose your own.



7

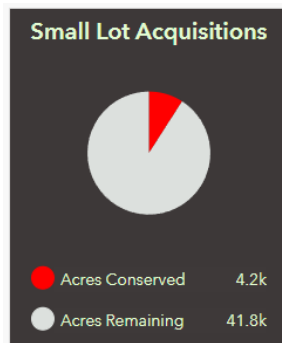


Click on one of the active projects, the map will zoom to it. Click again to return to the complete list.



on the upper right corner to expand the list to the full view, click it again to return to the dashboard.

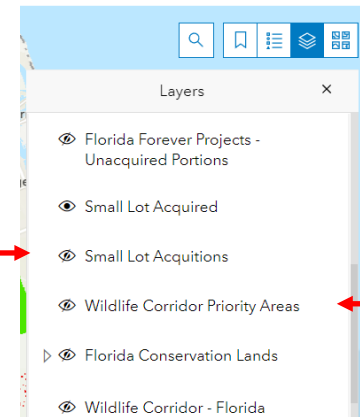
8



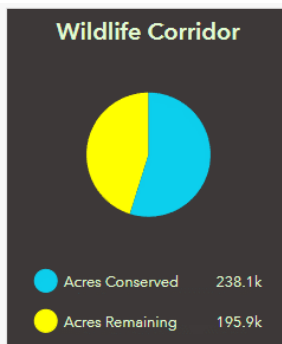
Pie chart depicting the percentage of Small Lot Acquisitions purchased.

To see these on the map, turn on the Small Lot Acquisitions by

clicking on the



9



Pie chart depicting the percentage of acres conserved within the Volusia Wildlife

Corridor. To see these on the map, turn on the Wildlife Corridor Priority Areas by

clicking on the



If you need assistance, call the Volusia Forever Team at 386-943-7081